



Legend

Alignment

— Cut & Cover

— Retained Cut

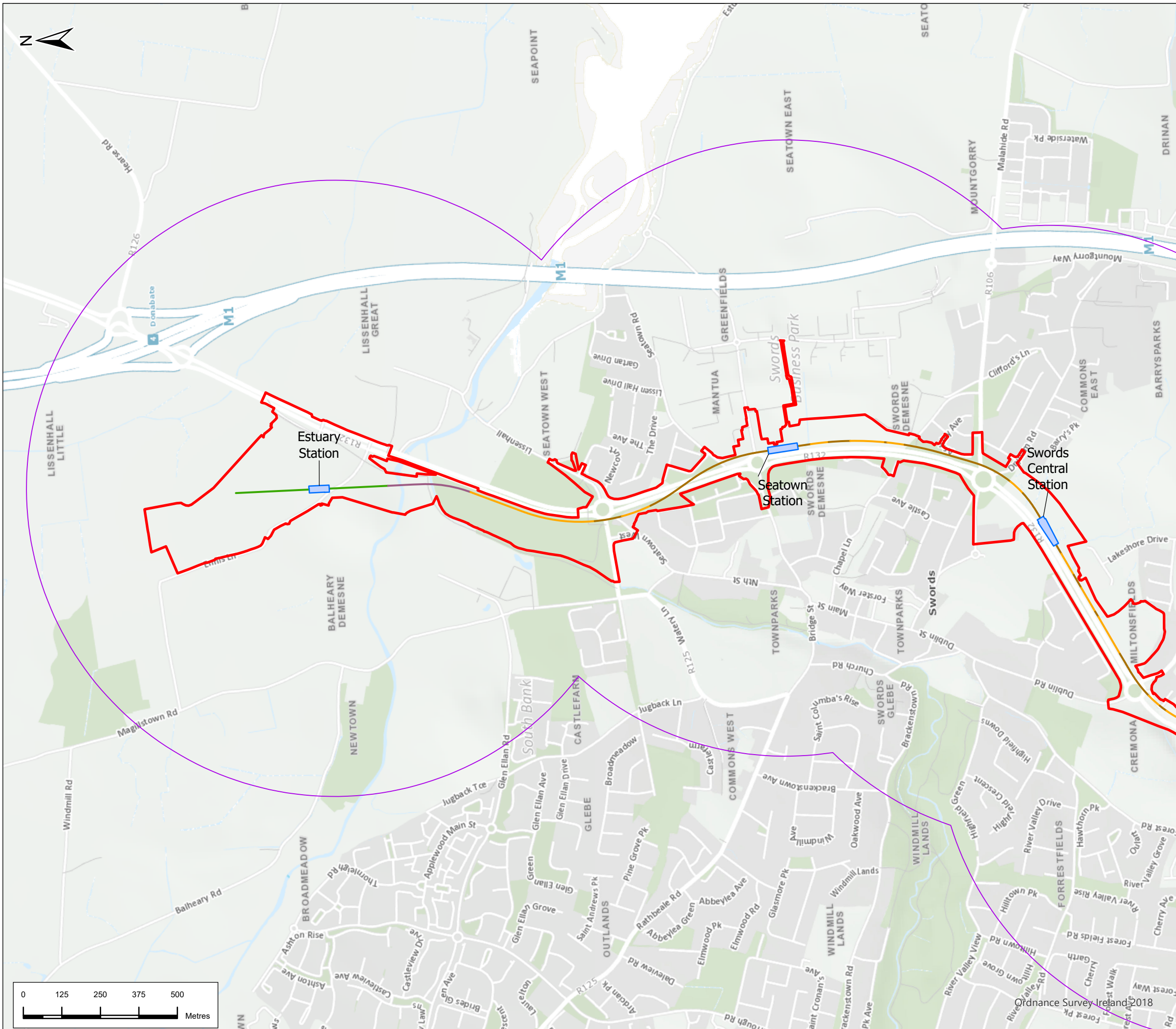
— Surface

— Viaduct

Station Locations

Project Boundary

Study Area



P03	5/8/22	Final Issue	FND	RH	RH	NC
Rev.	Date	Purpose of revision	Drawn	Check'd	Rev'd	Appr'd



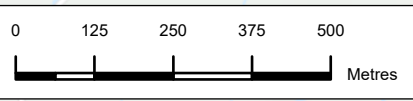
Drawing Title
**Figure 11.1 Study Area
 for the Population Assessment
 Sheet 1 of 7**

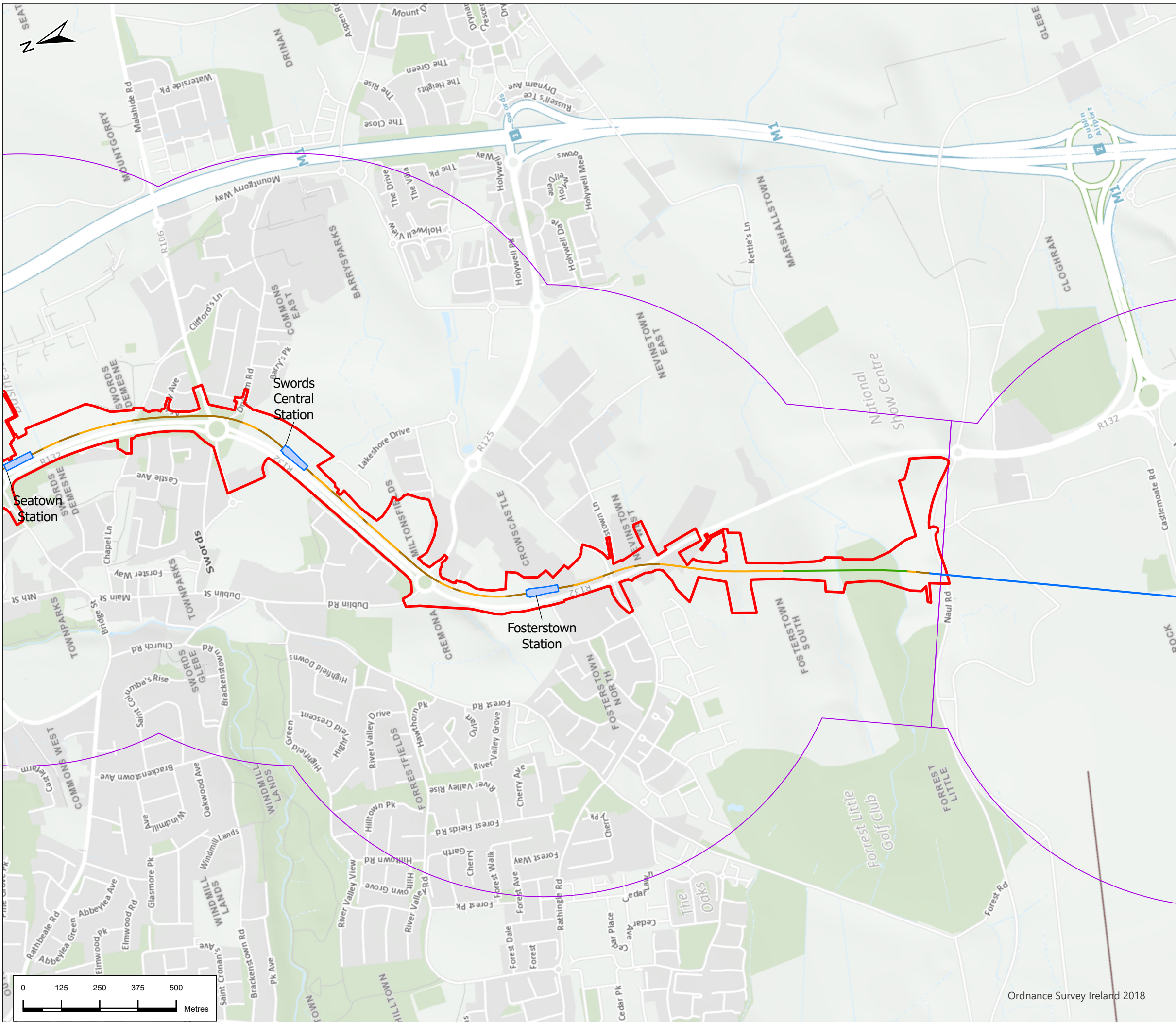
Drawing Status: **FINAL**
 Scale @ A3: 1:12,000 **DO NOT SCALE**

Jacobs No. 32108600
 Client No.

Drawing No. **ML1-JAI-EIA-ROUT_XX-DR-Y-12001** Rev **P03**

This drawing is not to be used in whole or in part other than for the intended purpose and project as defined on this drawing. Refer to the contract for full terms and conditions.

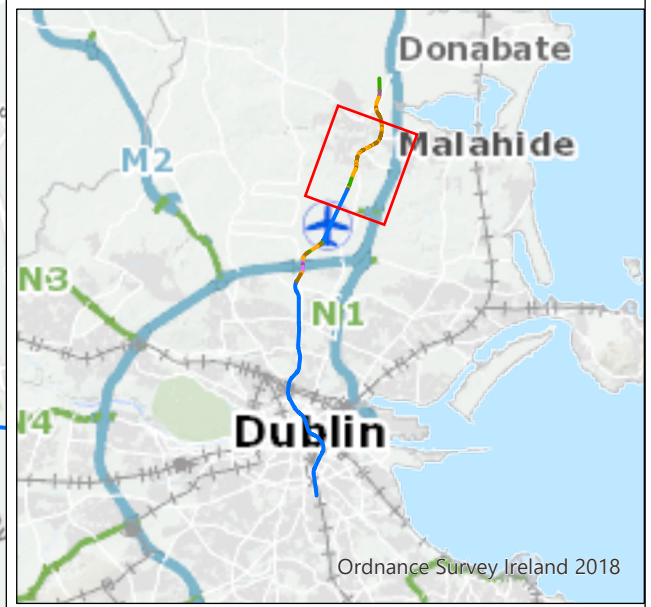




Legend

Alignment

- Cut & Cover
- Retained Cut
- Surface
- Tunnel
- Station Locations
- Project Boundary
- Study Area



P03	5/8/22	Final Issue	FND	RH	RH	NC
Rev.	Date	Purpose of revision	Drawn	Check'd	Rev'd	Appr'd



Client

Project

Drawing Title

**Figure 11.1 Study Area
for the Population Assessment
Sheet 2 of 7**

Drawing Status

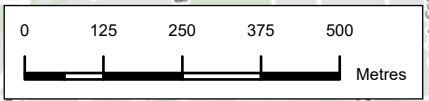
FINAL

Scale @ A3: 1:12,000 DO NOT SCALE

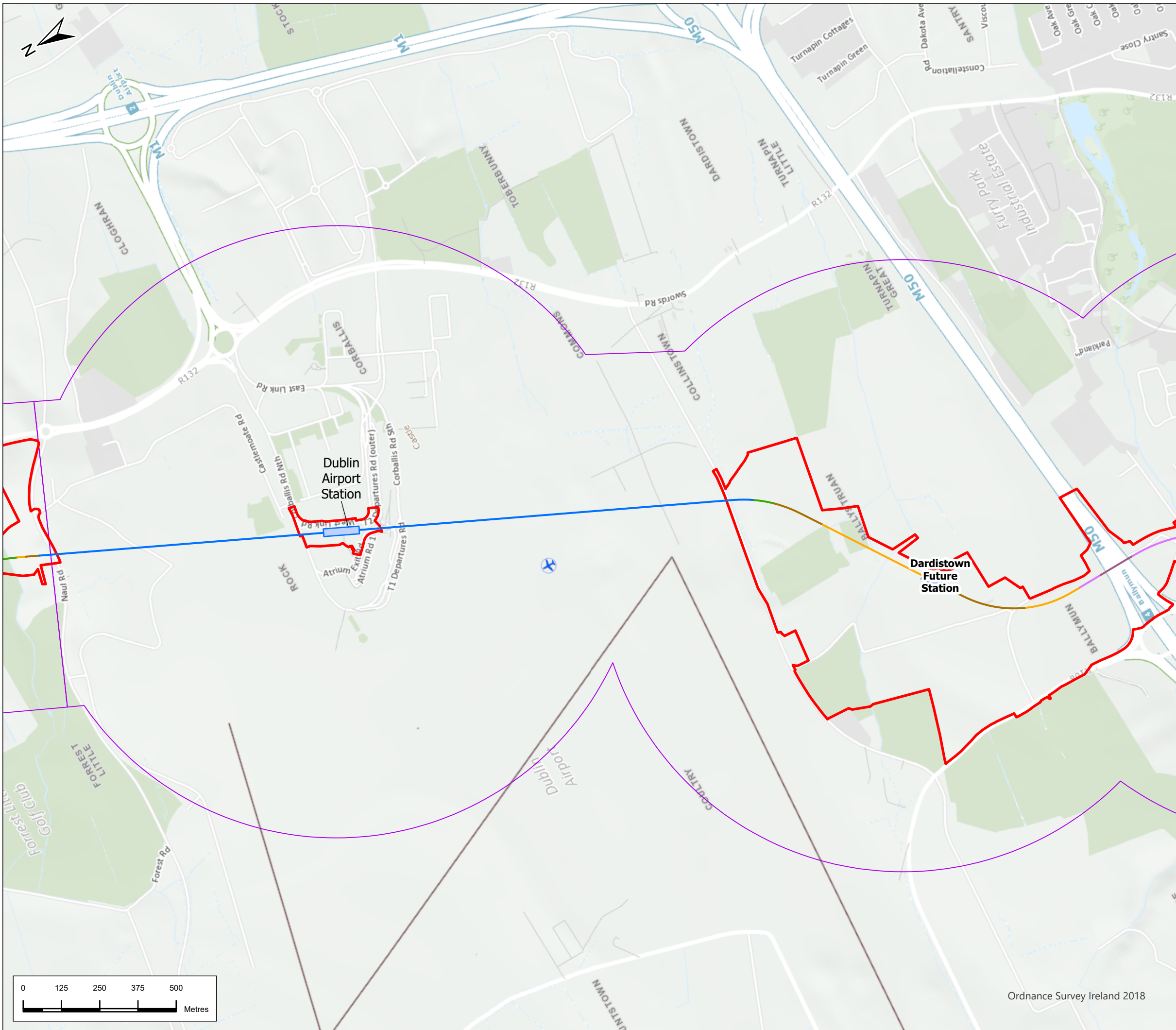
JACOBS No. 32108600

Drawing No. ML1-JAI-EIA-ROUT_XX-DR-Y-12001 Rev P03

This drawing is not to be used in whole or in part other than for the intended purpose and project as defined on this drawing. Refer to the contract for full terms and conditions.



Ordnance Survey Ireland 2018



Legend

Alignment

- Cut & Cover
- Incline
- Retained Cut
- Surface
- Tunnel
- Viaduct
- Station Locations
- Project Boundary
- Study Area



P03	5/8/22	Final Issue	FND	RH	RH	NC
Rev.	Date	Purpose of revision	Drawn	Check'd	Rev'd	Appr'd



METROLINK

Drawing Title
**Figure 11.1 Study Area
 for the Population Assessment
 Sheet 3 of 7**

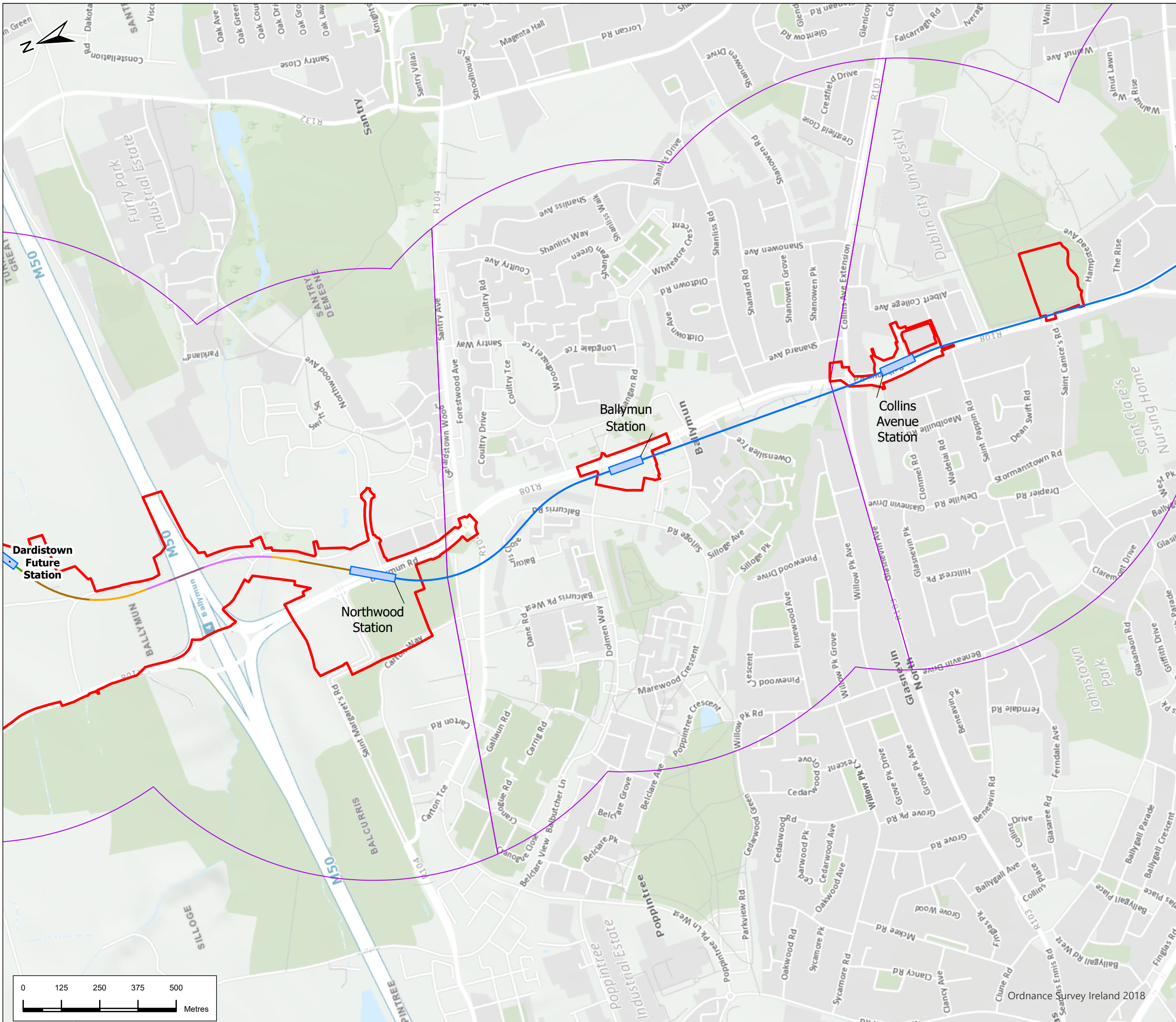
Drawing Status
FINAL

Scale @ A3: 1:12,000 DO NOT SCALE

Jacobs No. 32108600
 Client No.

Drawing No. **ML1-JAI-EIA-ROUT_XX-DR-Y-12001** Rev **P03**

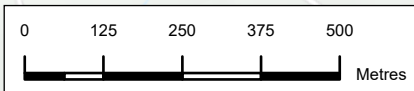
This drawing is not to be used in whole in or part other than for the intended purpose and project as defined on this drawing. Refer to the contract for full terms and conditions.



Legend

Alignment

- Cut & Cover
- Incline
- Retained Cut
- Surface
- Tunnel
- Viaduct
- Station Locations
- Project Boundary
- Study Area



P03	5/8/22	Final Issue	FND	RH	RH	NC
Rev.	Date	Purpose of revision	Drawn	Check'd	Rev'd	Appr'd



Drawing Title
**Figure 11.1 Study Area
 for the Population Assessment
 Sheet 4 of 7**

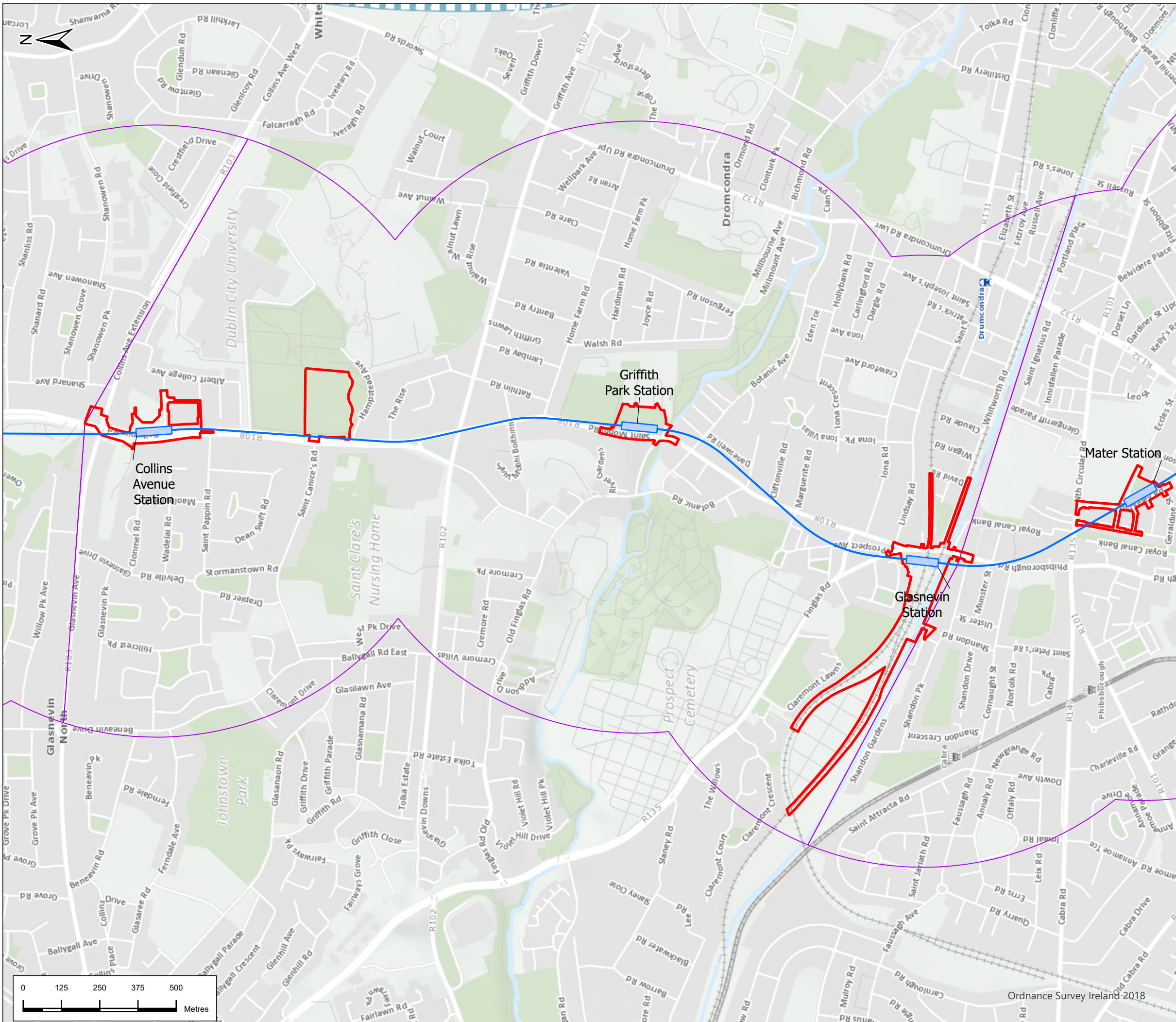
Drawing Status: **FINAL**

Scale @ A3: 1:12,000 DO NOT SCALE

Jacobs No. 32108600
 Client No.

Drawing No. **ML1-JAI-EIA-ROUT_XX-DR-Y-12001** Rev **P03**

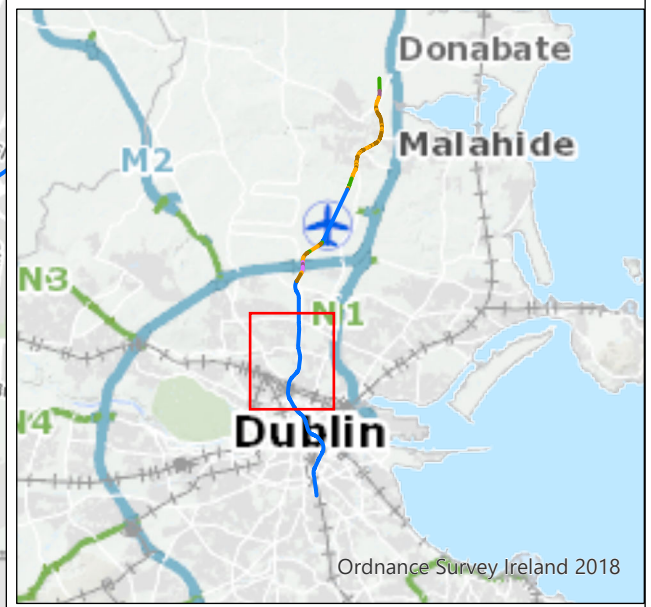
This drawing is not to be used in whole or in part other than for the intended purpose and project as defined on this drawing. Refer to the contract for full terms and conditions.



Legend

Alignment

- Tunnel
- Station Locations
- Project Boundary
- Study Area



P03	5/8/22	Final Issue	FND	RH	RH	NC
Rev.	Date	Purpose of revision	Drawn	Check'd	Rev'd	Appr'd

JACOBS
IDOM

Client
TII
Bonnagar Iompair Éireann
Transport Infrastructure Ireland

Project
METROLINK

Drawing Title
**Figure 11.1 Study Area
for the Population Assessment
Sheet 5 of 7**

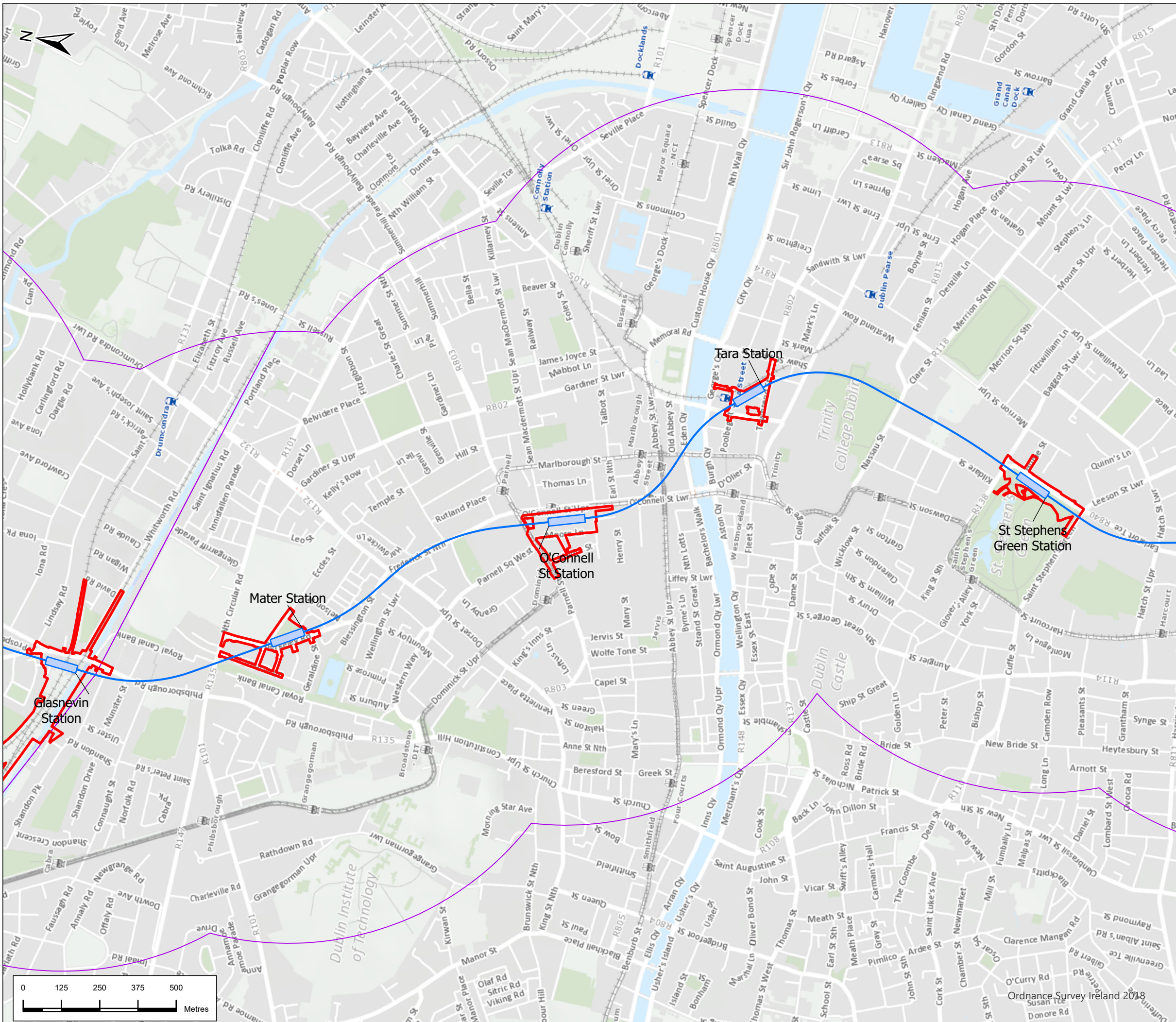
Drawing Status
FINAL

Scale @ A3
1:12,000
DO NOT SCALE

Jacobs No. 32108600
Client No.

Drawing No. **ML1-JAI-EIA-ROUT_XX-DR-Y-12001** Rev **P03**

This drawing is not to be used in whole or in part other than for the intended purpose and project as defined on this drawing. Refer to the contract for full terms and conditions.



Legend

Alignment

- Tunnel
- Station Locations
- Project Boundary
- Study Area



P03	5/8/22	Final Issue	FND	RH	RH	NC
Rev.	Date	Purpose of revision	Drawn	Check'd	Rev'd	Appr'd



Drawing Title
Figure 11.1 Study Area for the Population Assessment Sheet 6 of 7

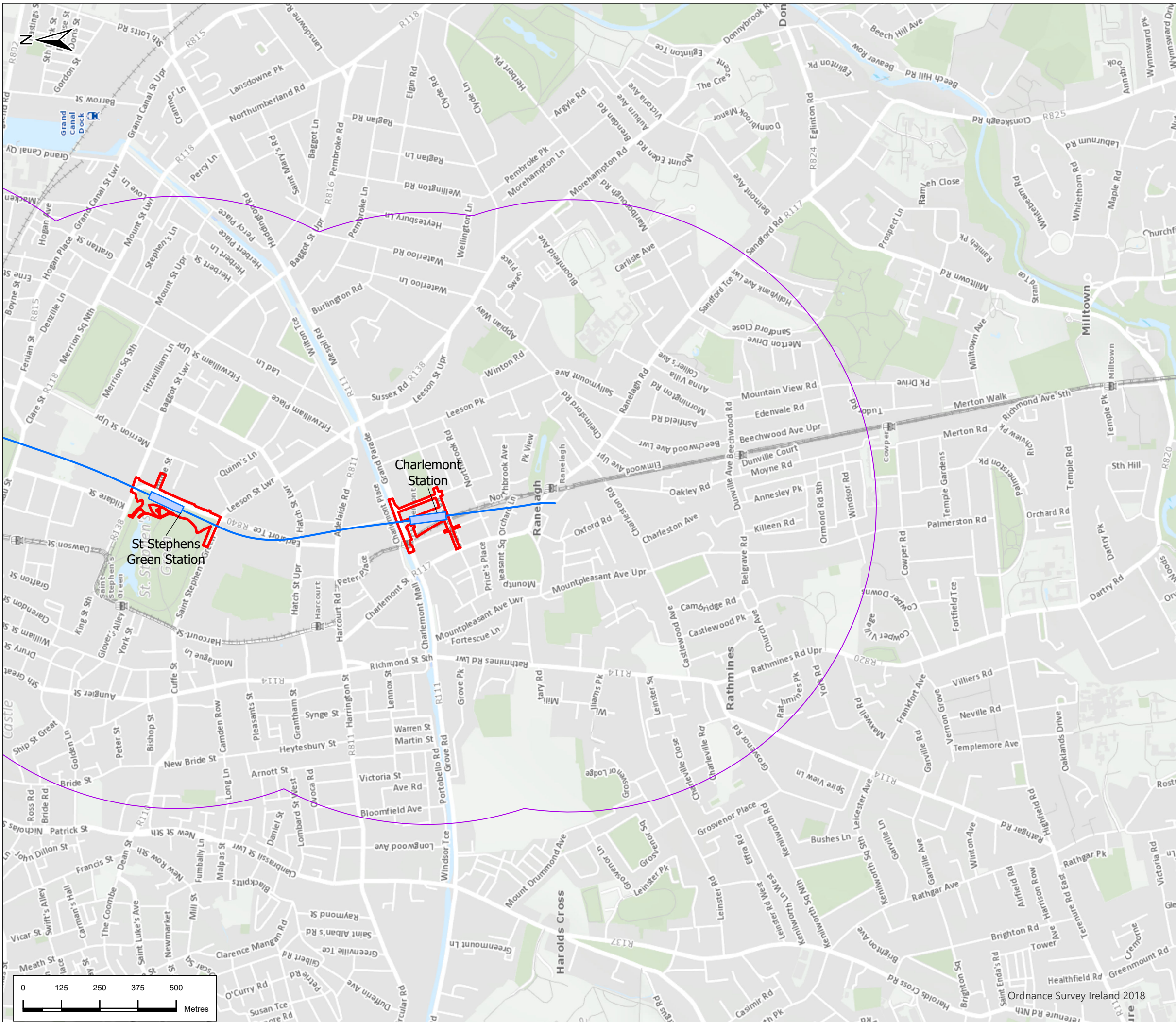
Drawing Status: **FINAL**

Scale @ A3: 1:12,000 DO NOT SCALE

JACOBS No.: 32108600

Drawing No.: **ML1-JAI-EIA-ROUT_XX-DR-Y-12001** Rev **P03**

This drawing is not to be used in whole or in part other than for the intended purpose and project as defined on this drawing. Refer to the contract for full terms and conditions.



Legend

- Alignment**
- Tunnel
 - Station Locations
 - Project Boundary
 - Study Area



P03	5/8/22	Final Issue	FND	RH	RH	NC
Rev.	Date	Purpose of revision	Drawn	Check'd	Rev'd	Appr'd



Drawing Title
**Figure 11.1 Study Area
 for the Population Assessment
 Sheet 7 of 7**

Drawing Status: **FINAL**

Scale @ A3: 1:12,000 DO NOT SCALE

Jacobs No. 32108600

Drawing No. **ML1-JAI-EIA-ROUT_XX-DR-Y-12001** Rev **P03**

This drawing is not to be used in whole or in part other than for the intended purpose and project as defined on this drawing. Refer to the contract for full terms and conditions.